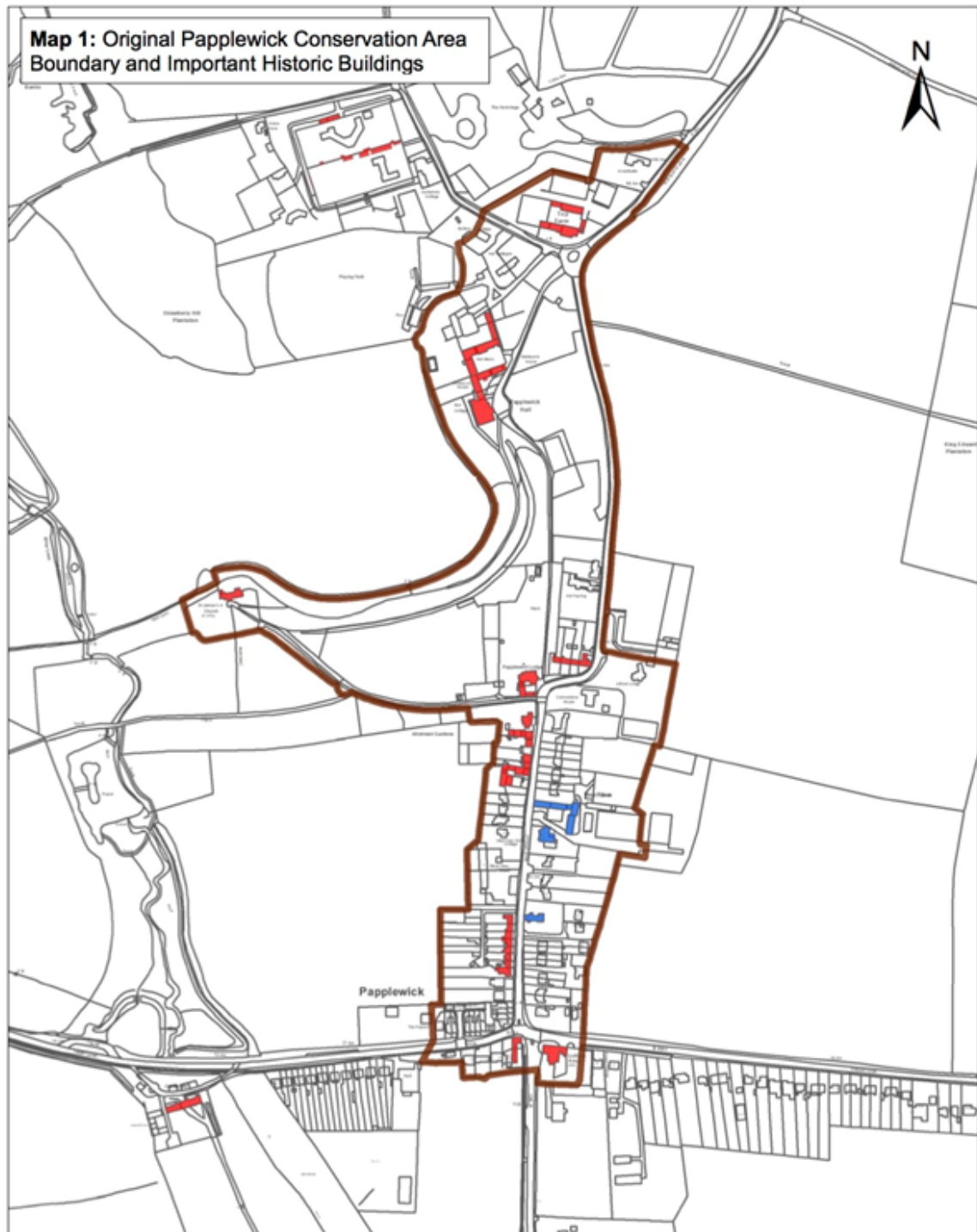
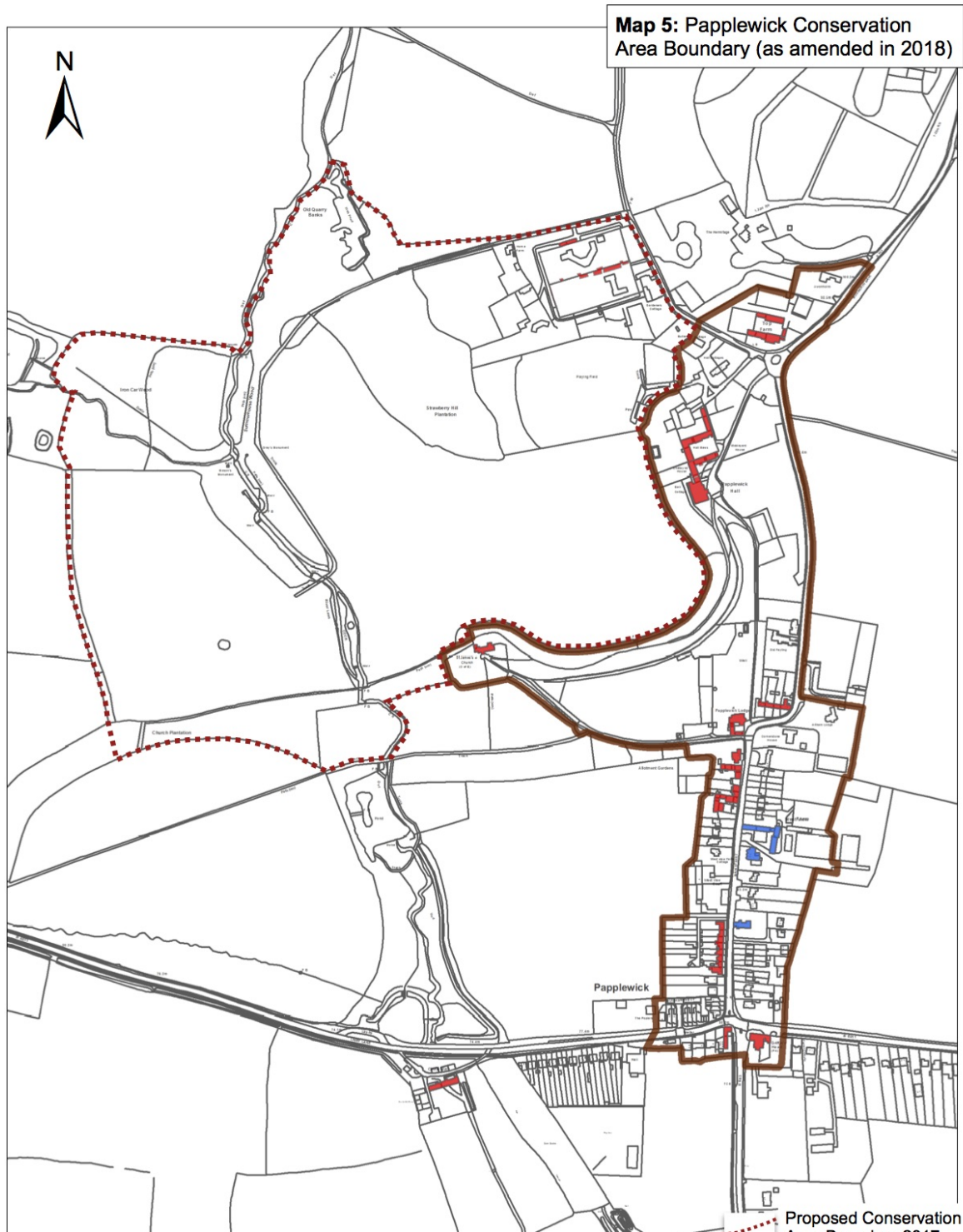


Appendix C – Papplewick Conservation Area Proposed Boundary Amendments



Existing Conservation Area Boundary, as originally designated in 1973:



Proposed Conservation Area Boundary, 2018



Papplewick

-  Proposed Conservation Area Boundary 2017
-  Conservation Area as adopted in 1973
-  Listed Buildings
-  Local Interest Buildings

Reproduced with the permission of the Controller of H.M.S.O. Crown copyright, Licence No. LA100021246. Unauthorised reproduction infringes Crown copyright and may lead to prosecution or civil proceedings.